



ὁ ἅ-
γιος

βα-
σιλεὺς
ὁ
ς
ὁ μέγας



αὐτὸ κεφάλαιον
ἐστὶν καὶ τὸ
ἰσχυρὸν

ὁ ἅ-
γιος

πιπτοῦ
ς












TO FL RECEPTA MGSTRI:












+ SCS DEMETER + SCS POLICARPVST + SCS VINCENTIVS + SCS PANCRATI + SCS CRISOGONY











MAXIMIANVS















The Mediterranean World under Justinian, 527–565




PLATE XIV

CORNELII TACITI LIBER
 V. DE GERMANIA. INCIPIT.
 EDE MESSALINE.

Consultat facis domi. opaco pud
 liberas cepamunt. qd deligepe
 uoxpe claridno celhis uiaa huanonaa. uelagu
 Impetatoris obnocto. ut mmope acubant se
 minis deapstent. suarqueti. nobil paxat.
 fornar opes conatidest. ax digna carneo
 maromno ostentat. Sed mactant ambr
 getuor huc lollae pulyne. cu lollae siluac
 uelula ogppinat getnimoa getuare. huc
 pallas. illuolstas fouuactes adespera. ax
 elpe pagna efarmila auberoni. nateisso
 foubocq. ipse huc modo. modolluc. ut p
 q suadensu arudiepar pmpas. disceden
 ael hie silu uocare. de pmoq senatofa. ce

CORNELII TACITI DE ORIGINE SITV MORIBVS
AC POPVLIS GERMANORVM LIBER INCIPIT .~

Germania omnis a gallis ptherisq et panonis
 rheno et danubio flumibus a sarmatis dacis
 q; moruo metu aut moribus sepeur coetora
 oceanus ambit lato s sinus et isularu imesa spacia
 coplectes nup cogtis qbusda geribus ac regibus. q
 bellum apuit. Rhenus pthericaru alpium iacesso ac
 paupti uer tice ortus modico flexu occidentem
 uersus septentrionali oceano miscetur. Danubius
 molli et clementer edico moris Arbons uigo effusus
 pluriy populos adit. donec i poticu mare sepe me





The Barbarian Invasions of the Roman Empire


52 The Germanic Kingdoms and the East Roman Empire, 526—600.



The Germanic Kingdoms and the East Roman Empire in 526

The headship of Theodoric and the East Goths over the West Goths is indicated by underlining the name of the latter in white. The colorings of the district occupied by the Alamanni are intended to show how checkered their career was. Of this district the area bordered in green corresponds roughly to that of the later duchy of Franconia.

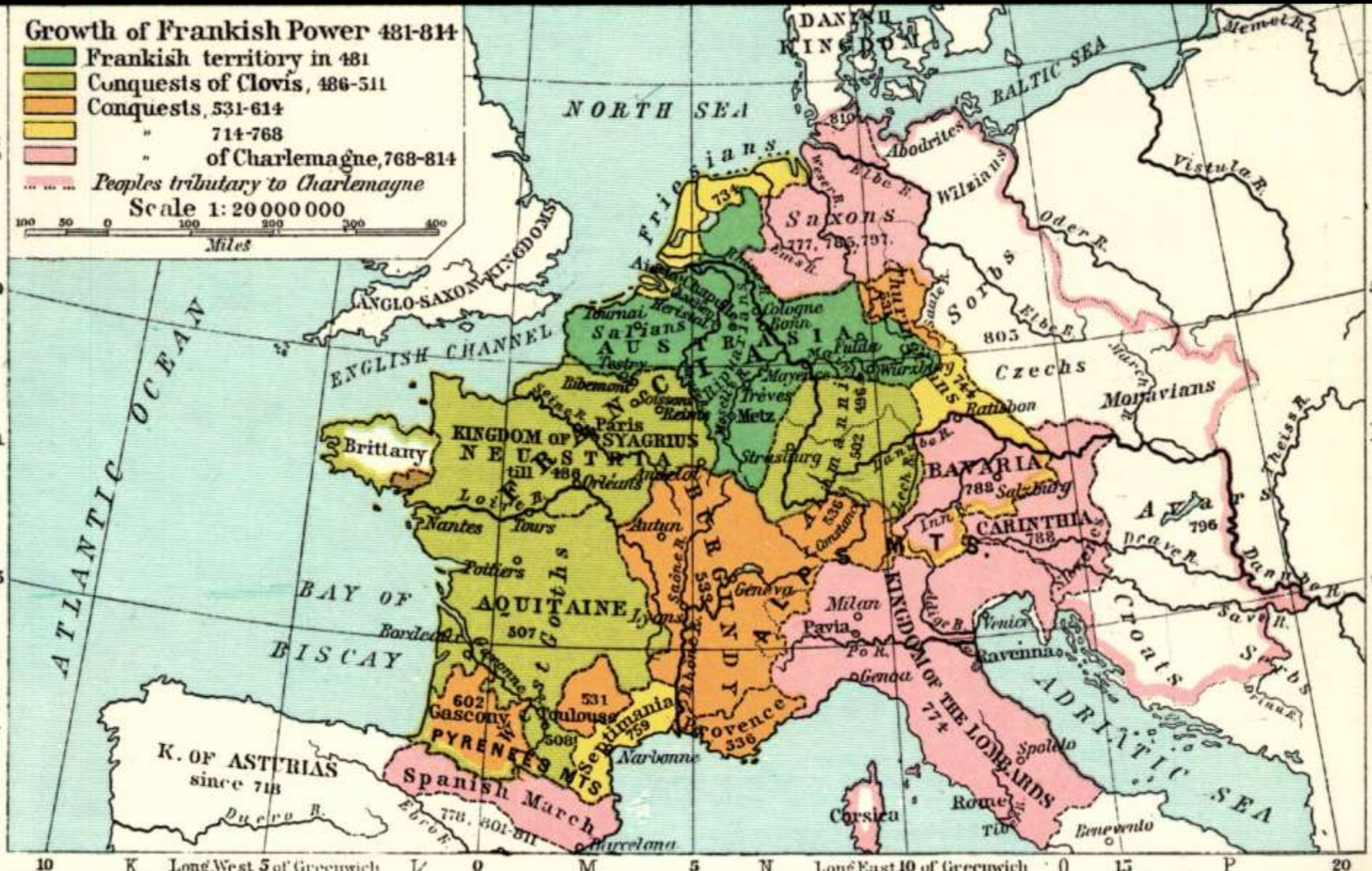

Scale 1:30 000 000



Growth of Frankish Power 481-814

- Frankish territory in 481
- Conquests of Clovis, 486-511
- Conquests, 531-614
- " 714-768
- " of Charlemagne, 768-814
- Peoples tributary to Charlemagne

Scale 1:20 000 000



10 K Long West 5 of Greenwich V 0 M 5 N Long East 10 of Greenwich 0 15 P 20












Fond par Dupuis

Gravé par G. Savy

CLOVIS I^{er}



S. CECILIA




TERRA VENTIS IN SCIENTIA DOMINI AD
LONGA PARTIS IN IUSTITIA ANTI

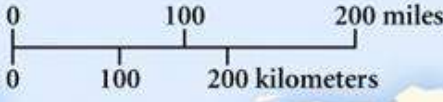


S. iterum re
ges terre et
principes conuenerunt in
unū aduersus dominum





- Merovingian kingdoms
- Tributary regions













Comment pepin filz du roy Charles martel fut
 couronne roy de france apres la mort de son pere
 par le puissant duc heric de mes. Et par auens

A des plus hauls princes du royaume
 Insi que l'histoire raconte. Il est bien
 vray que quant les barons de france
 sceurent la mort du roy Charles martel
 ils cheuauchèrent tous vers paris car ils y furent



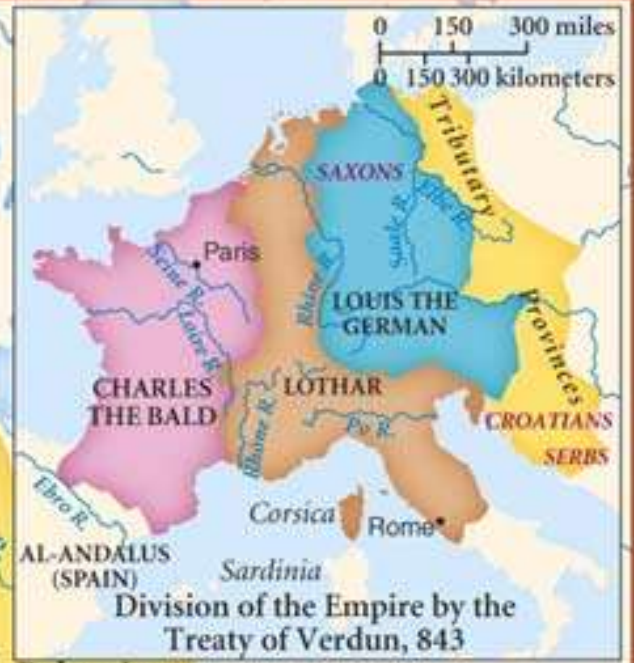
PIPINVS • FRANCORVM • REX • EZARCV • ET • PENTAPOLIM • PROVINCIAS
 EX • ASIYL • PII • LONGOBARDORVM • REGIS • MANDIS • EREPTVS
 PER • FVLRAVM • ABBATEM • STEPH • IANO • III • PONT • MAN • DONAT






- Frankish kingdom, 768
- Conquered by Charlemagne, to 814
- Tributary provinces
- Byzantine Empire
- Battle

0 150 300 miles
0 150 300 kilometers





Le premier chapitre parle de celui qui les
gestes descript et la maniere du vivre des
anciens roys de france










































magistrus generalis dicitur magister
Hic incipit euangeli- um secundum mattheum



11
12
13
14

incipit
euangeli-
um
secundum
mattheum

magistrus

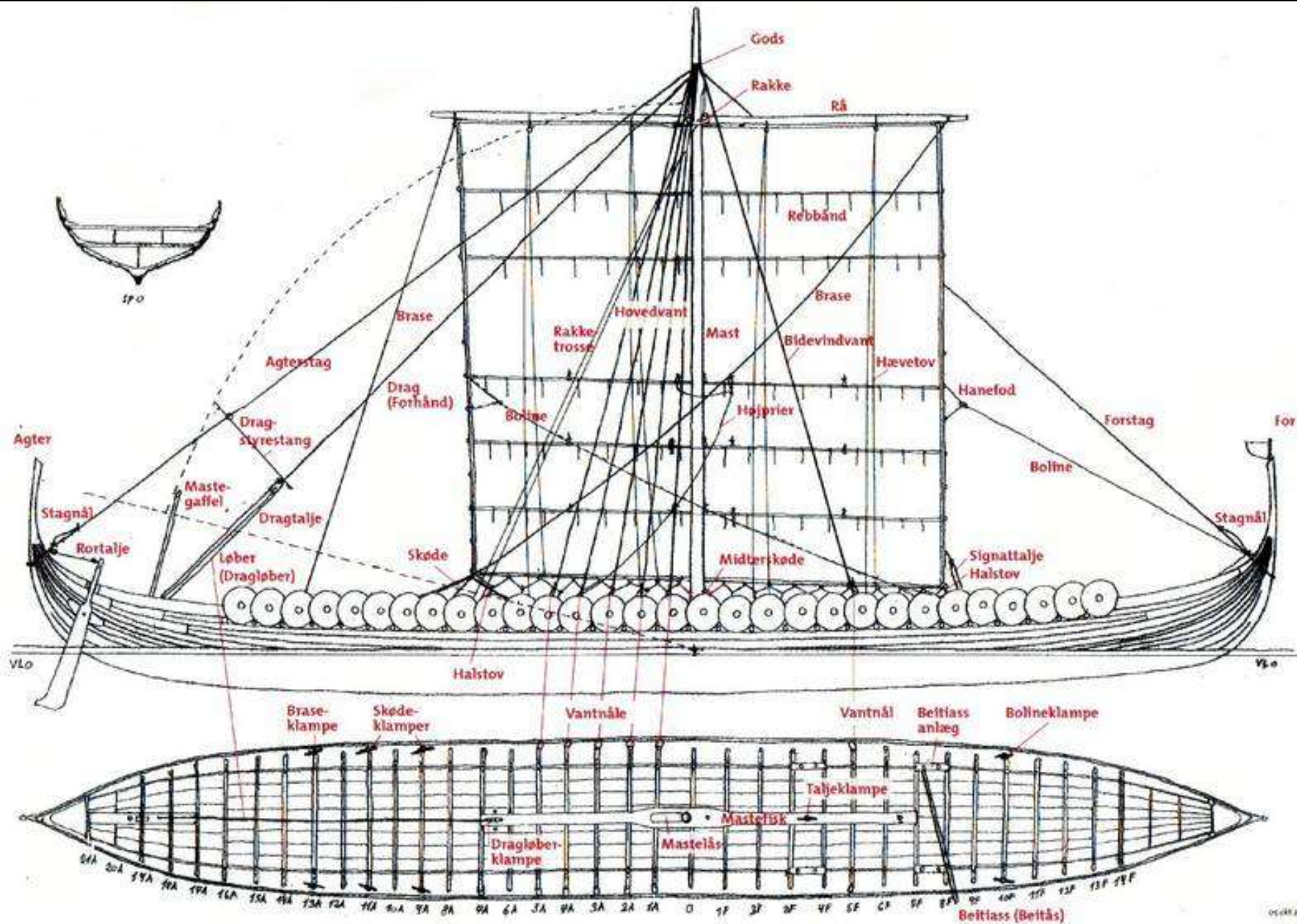
MATER EIVS MARIE IOSEPH

MATER EIVS MARIE IOSEPH

MATER EIVS MARIE IOSEPH

magistrus
dicitur
magister
magistrus
dicitur
magister















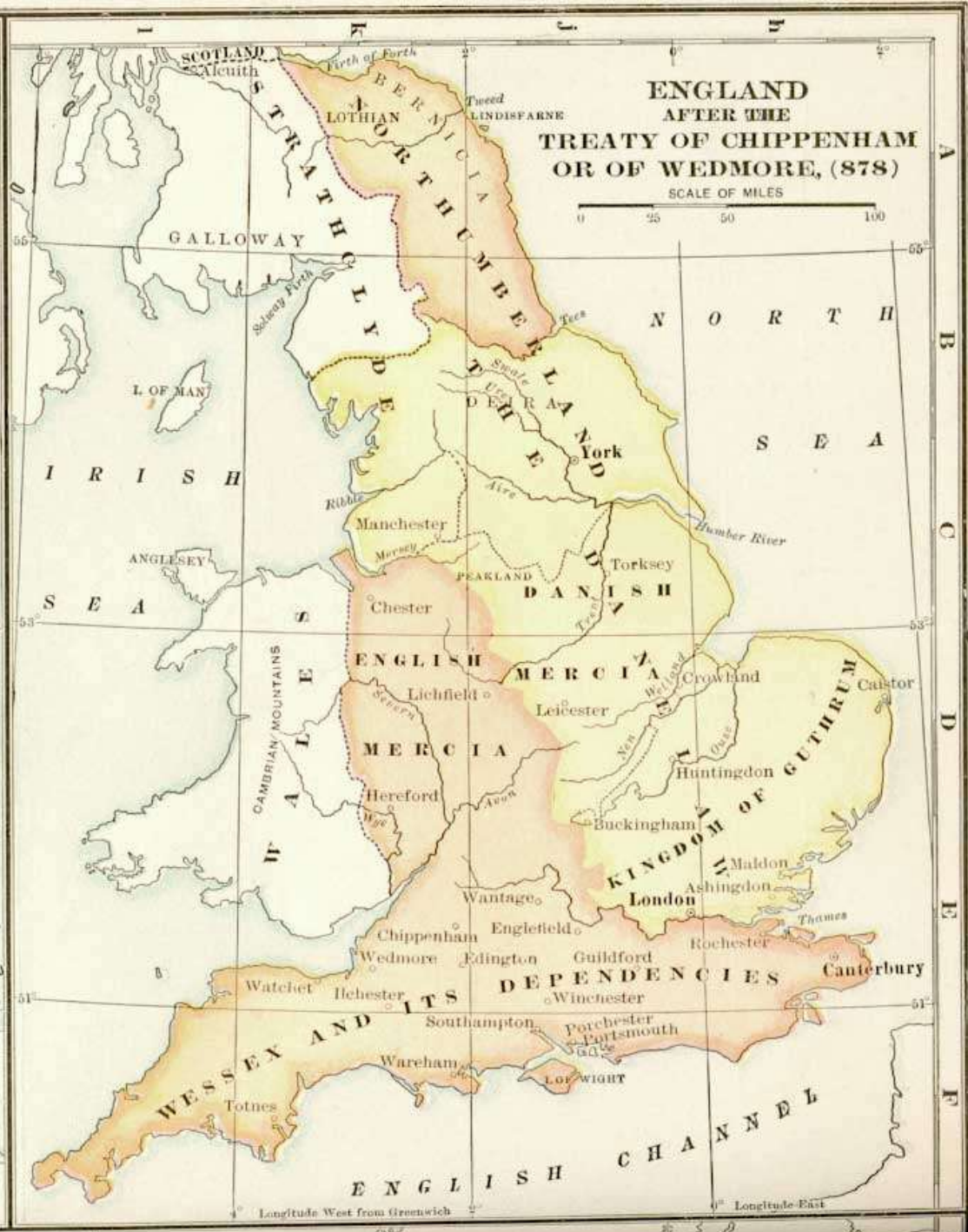


Territories and voyages of the Vikings

Bogdan Giușcă / Wikipedia
2005



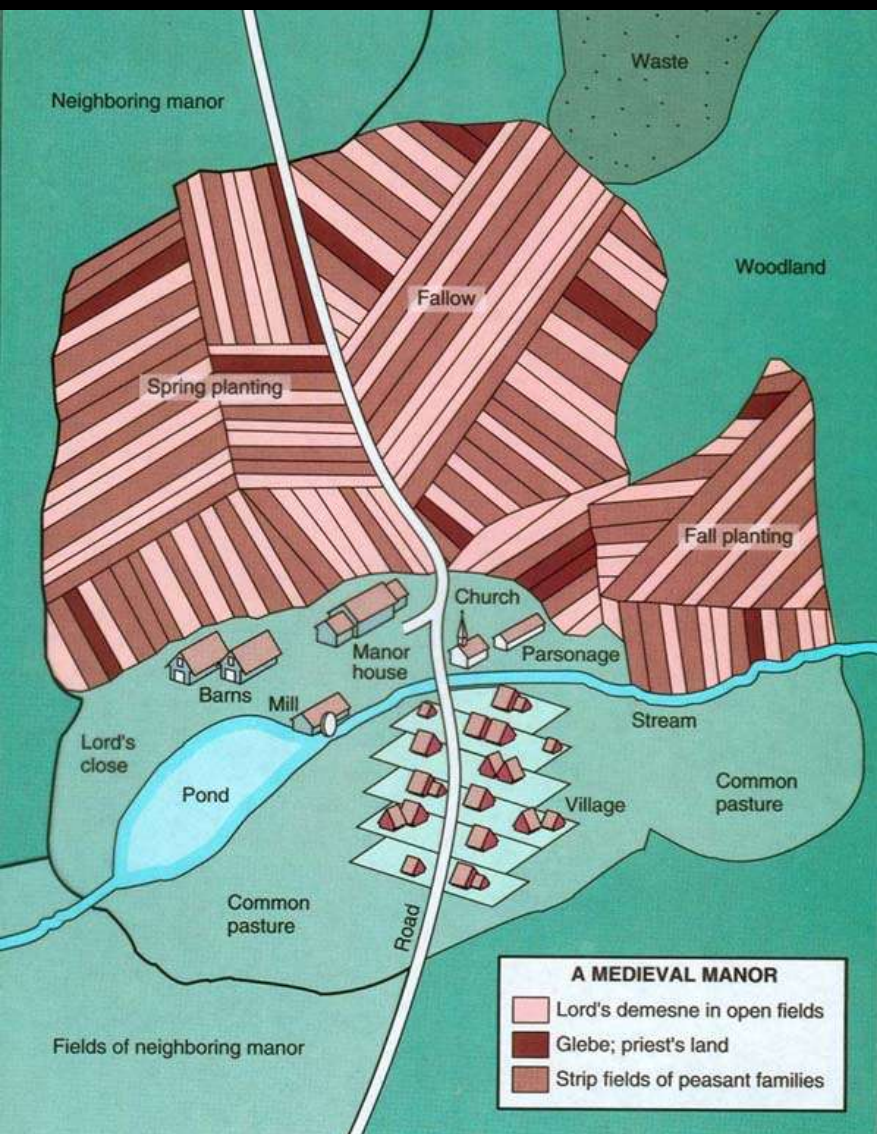






A
B
C
D
E
F

Longitude West from Greenwich

Longitude East










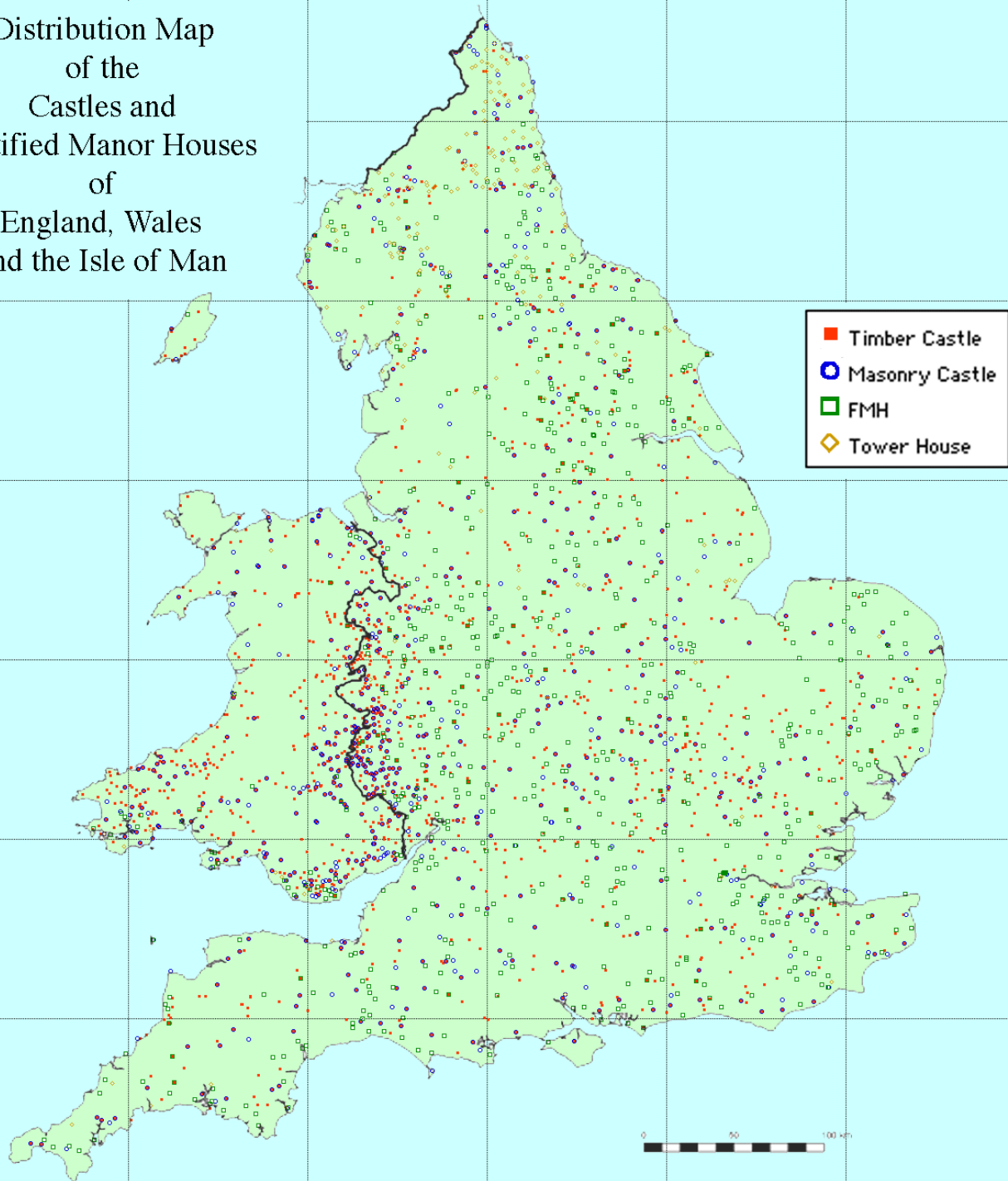








Distribution Map
of the
Castles and
Fortified Manor Houses
of
England, Wales
and the Isle of Man









W. Lucas





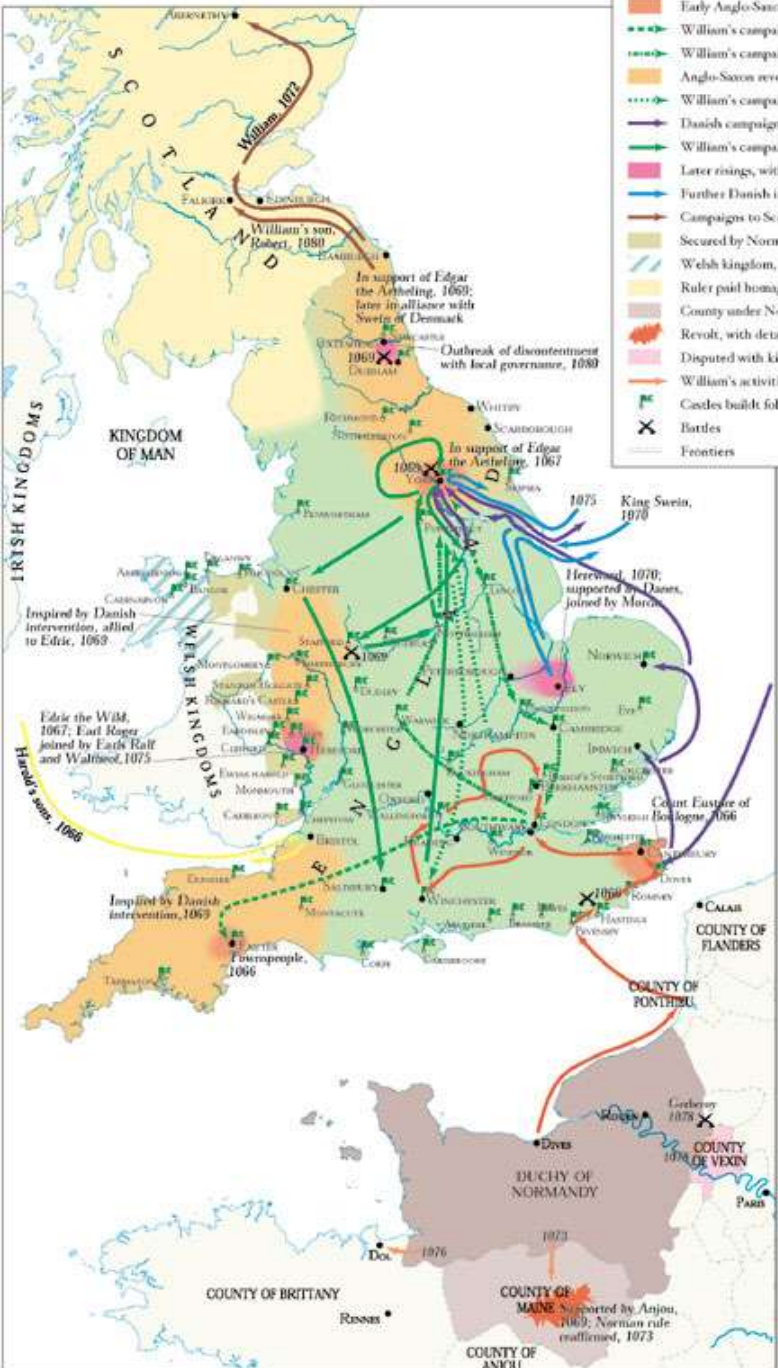








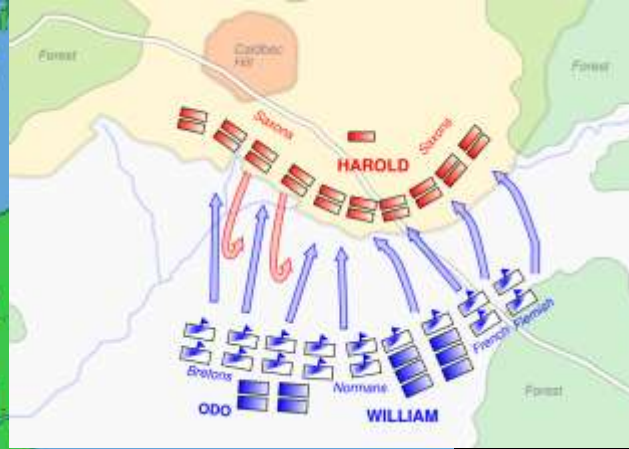
WILLIAM THE CONQUEROR



- William's holdings at the outset of his campaign to conquer England
- William's campaign to his coronation
- Early Anglo-Saxon revolts, with details
- William's campaign to pacify the country, 1066
- William's campaign to pacify the country, 1067
- Anglo-Saxon revolts, 1069
- William's campaign to pacify the country, January 1069
- Danish campaign in alliance with Anglo-Saxon rebels, 1069
- William's campaign to pacify the country, Autumn 1069-Spring 1070
- Later risings, with details
- Further Danish interventions, with details
- Campaigns to Scotland, with details
- Secured by Normans in Wales by 1066
- Welsh kingdom, reduced to dependency status
- Ruler paid homage to William
- County under Norman rule, contested by Anjou
- Revolt, with details
- Disputed with king of France
- William's activities from Normandy, with date
- Castles built following the Norman conquest, to 1085
- Battles
- Frontiers



Kingdom of Scotland



Ireland







VBEBAROTO DVX ANGLORVM ET SVI MILITES EQVITANT AD BOS



R. OLDVON

ADVILGELM. VM:

NORMANNO RV

M: DVCEM



BI HAROLD: SACRAMENTUM FECIT: HIC HA
V VILLEMO DVCI:



HIC EDWARDVS REX
IN TECTO ALLOCVTTE DE IES

HIC D
COR

ET HIC GDELVNCVS
EST







HIC RE
REX: AN

SIDET: HAROLD
GIORVM:

STIGANT
ARCHIEPS













NAVIBVS

ETHIC: MILITES:

FESTINA

VERV ANT:





HIC: NVN ME TVM EST:
DE HARO: LD:

HIC
CVS: IN
GEN DITVR:

















DERVN T

IEVVIN

EIEG







■ Dominions of William the Conqueror about 1067
 — William's marches
 - - - Harold's march
 + Castles erected by William
 Normans, Welsh and Scotsland acknowledged the overlordship of William.
 Scale 1 : 7 500 000

Long West 0 East of Greenw. G 2 H

Grube i hage de n den. hoda i hage de n den.
Lage i de n den. hoda i hage de n den.
Lage i de n den. hoda i hage de n den.

TERRA DEGIS.

Rece...
Rece...
Rece...
Rece...
Rece...

Handwritten text in the left margin, possibly a list or index.

Handwritten text in the middle margin, possibly a list or index.

Handwritten text in the left margin, possibly a list or index.

Handwritten text in the middle margin, possibly a list or index.

Handwritten text in the left margin, possibly a list or index.

Handwritten text in the middle margin, possibly a list or index.

Handwritten text in the right margin, possibly a list or index.

Handwritten text in the middle margin, possibly a list or index.

Handwritten text in the right margin, possibly a list or index.

Handwritten text in the left margin, possibly a list or index.

Handwritten text in the middle margin, possibly a list or index.

Handwritten text in the left margin, possibly a list or index.

Handwritten text in the left margin, possibly a list or index.

Handwritten text in the left margin, possibly a list or index.

Handwritten text in the middle margin, possibly a list or index.

Handwritten text in the left margin, possibly a list or index.

Handwritten text in the left margin, possibly a list or index.

TERRA REGIS.

Handwritten text in the right margin, possibly a list or index.

Handwritten text in the middle margin, possibly a list or index.

Handwritten text in the right margin, possibly a list or index.

Handwritten text in the right margin, possibly a list or index.

ESS

Handwritten text in the center of the page, possibly a list or index.


ESS

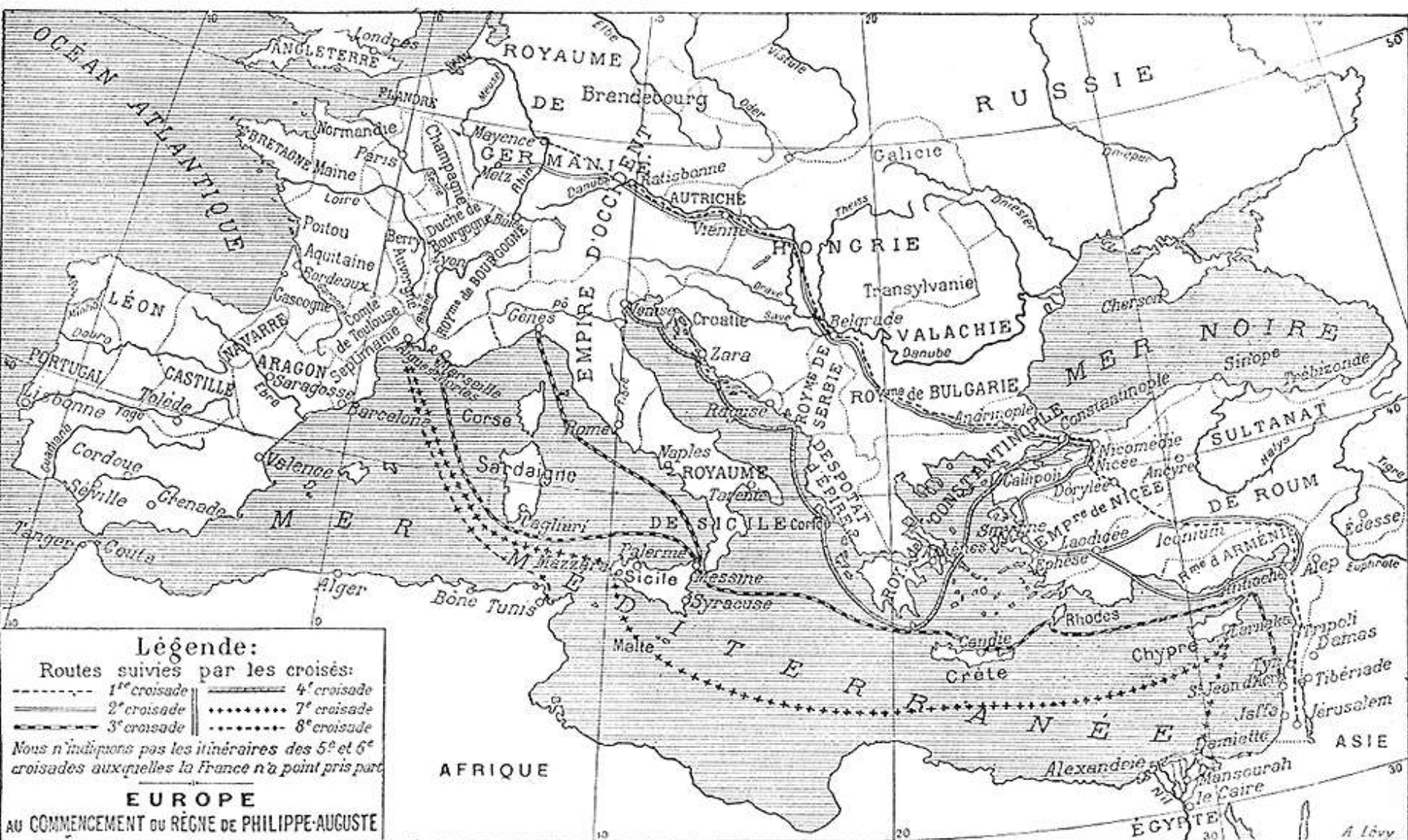
Handwritten text in the center of the page, possibly a list or index.

Large handwritten text block on the right side of the page, possibly a list or index.









Légende:
 Routes suivies par les croisés:
 - - - - 1^{re} croisade - - - - 4^e croisade
 = = = = 2^e croisade ······ 7^e croisade
 - · - · 3^e croisade - - - - 8^e croisade
 Nous n'indiquons pas les itinéraires des 5^e et 6^e croisades auxquelles la France n'a point pris part.

EUROPE
 AU COMMENCEMENT DU RÈGNE DE PHILIPPE-AUGUSTE













Ala...
...
...
...







HENRY II.

From the Effigy at his Tomb at Fontevault

I. qm̄ m̄l. qm̄ regi p̄natur.

II. qm̄ s̄ibit ante regem.



III. qm̄ fuit electus in ep̄m̄

III. qm̄ noto celebrabat missam



V. qm̄ b̄a ugo gliebat s̄ unicum.

VI. qm̄ b̄a ugo dicebat uno sidu ut



VII. qm̄ celebrare missa ē m̄fens.

VIII. qm̄ nota fuit sepultus.

canonā reger̄ s̄ benedicti i p̄p̄t̄ s̄. d̄. h̄.









Richard I. King of England

RICHARD I.

From the Altar in his Mausoleum at Fontevault.







The Bishop of Zamora with the King.

JOHN.

WELCHER JAMES & CO.



Handwritten text in a medieval script, likely Latin, on a parchment page. The text is arranged in two columns and shows signs of age, including discoloration and some staining. The script is dense and fills most of the page.




Handwritten text in a medieval script, likely Latin, on a parchment page. The text is arranged in two columns and shows signs of age, including discoloration and some staining. The script is dense and fills most of the page. There is a small number '100' in the top left corner.



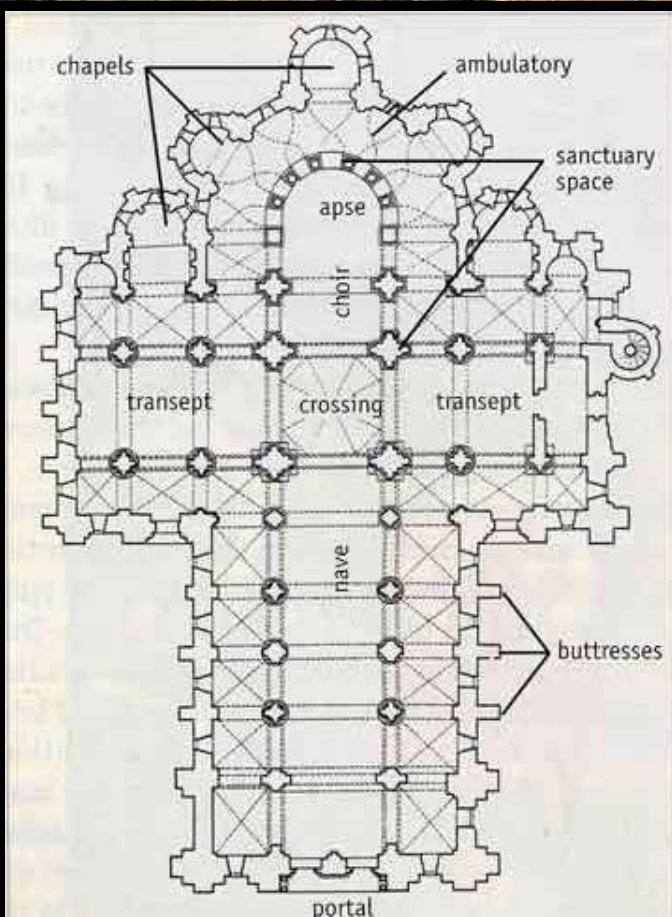







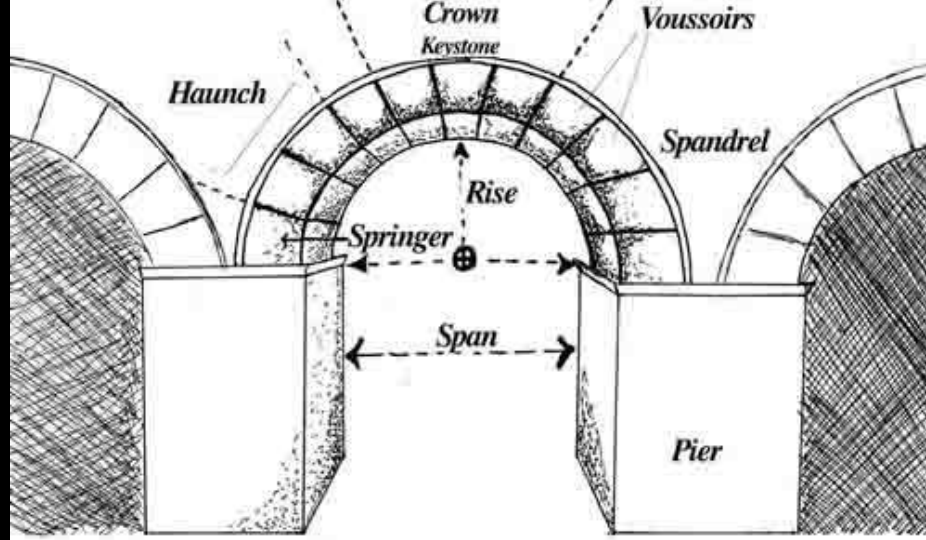






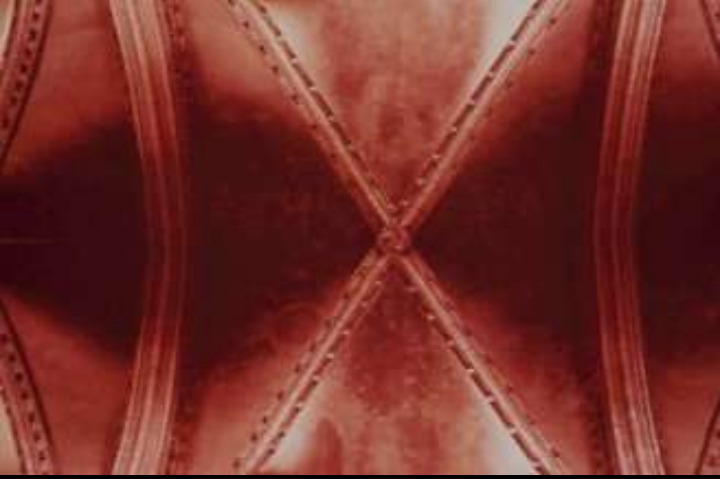














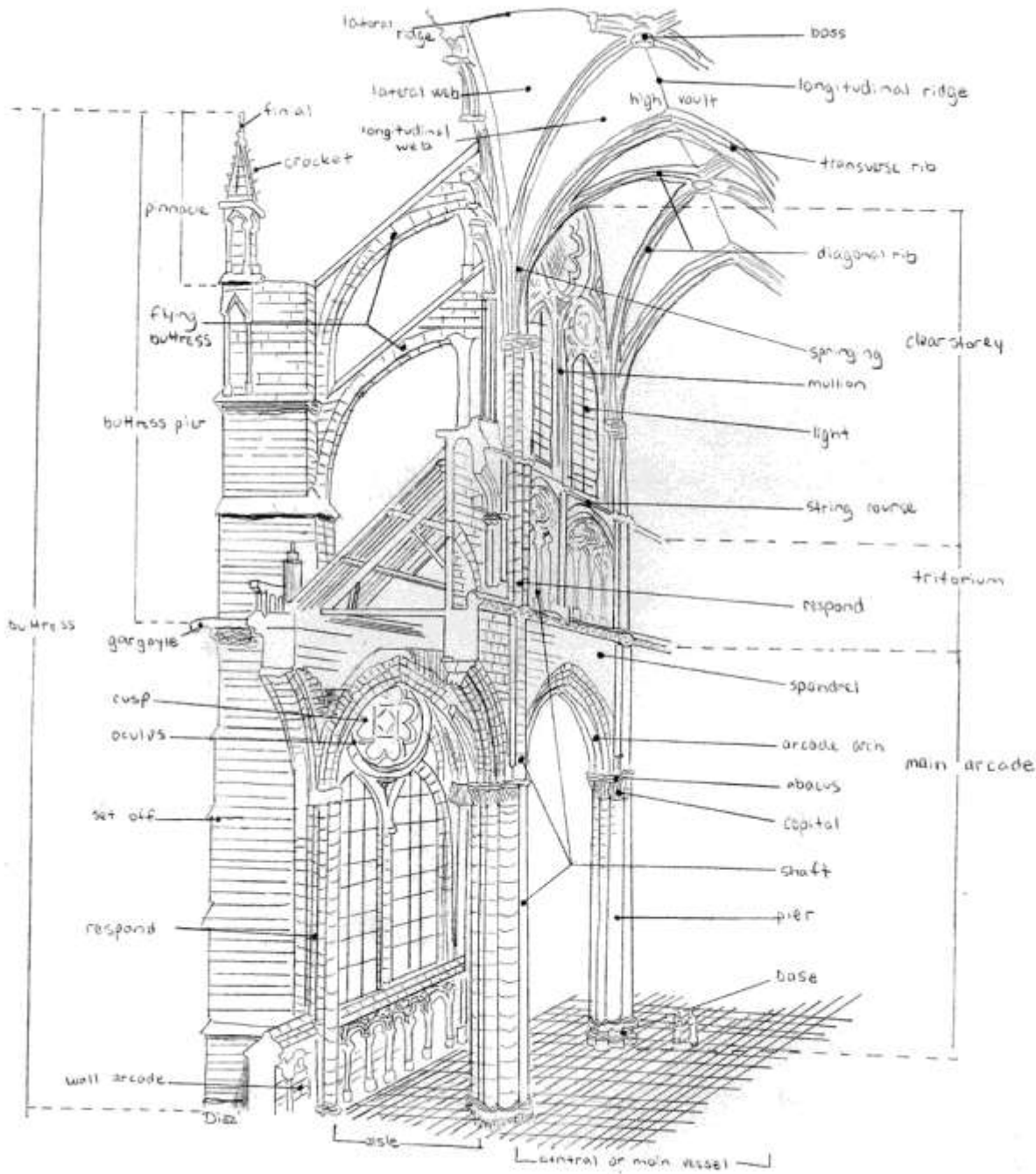




















































CLEMENTE V. PONT. MAX.
HENRICVS VII. ROMA. PER. LEGATOS. APOST.
IMPERATORIS. CORDUA. GRANAUA. DONATIGRES
SUI. APOST. A. PLADICISSORIBUS. INACTAS. PISCIA









GILBERT MARSHAL
fourth Earl of Pembroke (1145-1200)







